



2025/26

North Counties East Football League



Groundhoppers Non-League FA

John Aitken

2025/26

North East Counties Premier Division which is at Level 5 of the National League Pyramid or Level 9 on the National Pyramid League System and they can promote to either to the Northern Premier League Division One North, South or Central or to the to the Southern League Division One Central.

The symbols are for those with disabilities:



= Local Bus



= Car



taxi



= Train Company



Tram



Walking time

2 Northern Counties East League Premier Division (Level 9)

28 Northern Counties East League Division One (Level 10)

John Aitken

The Editor

PREMIER DIVISION

This is Step 5 League leading to the Evo Stick Northern Premier League Division One South or North Leagues and its members are from Yorkshire, Humber, Lincolnshire and Nottinghamshire Leagues for the coming season

Albion Sports

Ground - Myra Shay, 489 Barkerend Road, Bradford, BD3 8QX

Telephone - 01274 604 578

Capacity: 1,000 (Seats 100)

Nickname: The Lions

Founded: 1974

Shirt Sponsors: Bradford Grinders, Bradford DIY

Kit Manufacturer: Adidas

First Team Colours: Yellow Shirts, Shorts, Socks

Second Team Colours: All White Shirts, Shorts, Socks

Programme: £2



Driving to the Ground



Take the M62 to junction 26. Join M606 leave at Junction three, then join the A6117 then take the fourth exit at the roundabout, then go straight on at Asda, take second exit at Stiker Roundabout, at the Habibs Crossroads take a left into Barkenend Road, the ground is on the right with plenty parking.



Public Transport



4 minutes →



X11 →



1 minute →

Train to **Bradford Interchange Railway Station** you should head for the coach/bus area and take the **First Bradford X11 bus** to Fitzroy Street/Barkenhead Road then turn left and the ground is on the left after 100 yards.

Admission Price

Adults £6.00

Concessions £3.00

Under 16: Free

Barton Town

Ground - The Pastures Ground, Marsh Lane, Barton-on-Humber DN18 5 RL

Telephone: (01652) 635838

Nickname: The Swans

Founded: 1995

Ground Capacity: 3,000 (250 Seated)

Shirt Sponsors: Wren Kitchens

Kit Manufacturer: Macron

First Team Colours: Sky-Blue & White Shirts, Sky-Blue Shorts, Sky-Blue Socks

Second Team Colours: All Navy-Blue Shirts, Shorts, Socks

Programme: £2



Driving to the Ground



After the Humber bridge on the A15 take the first exit from the A15 onto the A1077 and from the south on the A15 take the exit for the A1077 just before the Humber Bridge and take the third exit go straight on at the roundabout and then continue into High Street and just before Lloyds Pharmacy turn left up Marsh Lane and at the railway turn right up to the ground.

Public Transport



8 minutes



350



3 minutes

Take the train to **Scunthorpe Railway Station**, then walk over the road to the Job Centre and then take a left and walk up to the Magistrates Court in Lantham Road and then do a right and left and pass the police station and go to the top of Shelford Street then again do a right and then left into Francis Street, then take the **Stagecoach East Midlands 350 bus** to Butts Road at Marsh Lane; then take a left and go up Marsh Lane and ground is on right.

Admission Price

Adults £6.00
 Concessions (Over 65) £3.00
 Under 16 £2.00
 Under 12 free

Beverley Town

Ground - Norwood Recreation Ground Recreation Lane Norwood Beverley HU17 9HW

Telephone:

Nickname: Town

Founded: 2000
Ground Capacity: 1,000 (50 Seated)
Shirt Sponsors: Gateway Fabrications & Chaises
Kit Manufacturer: TMX
First Team Colours: Shirts, Shorts, Socks
Second Team Colours: Shirts, Shorts, Socks
Programme: £2

Driving to the Ground



From M62 at junction 38 onto the B1230 and through Walkington Heads, turn left at traffic lights, then follow signs for Racecourse then straight on at traffic lights (with Rose and Crown pub on left), take second exit at the roundabout for Manor Road, turn left onto Norwood, turn left onto Recreation Lane signposted just after the bike shop



Public Transport



16 minutes

Train to **Beverley Railway Station** then walk up the Station Lane and at the end turn right into Trinity Lane and go to the end and turn into Wilbert Lane it changes its name to Mill Lane and at the end turn left cross the road and take the first right into Recreation Lane the club and cricket and football club share the same area on the Norwood Recreation Ground.

Admission Price

Adults £6.00
Concessions (Over 65) £3.00
Under 16 £2.00
Under 12 free

Bottesford Town

Ground – Birch Park, Ontario Road, Scunthorpe, DN17 2NQ

Telephone - 01724 871833

Nickname: The Poachers

Founded: 1974

Ground Capacity: 1,000 (90 Seated)

Shirt Sponsors: Barrett Steel Ltd, Birkdale Doors Lincoln

Kit Manufacturer: TKR Sportswear

First Team Colours: Yellow & Royal Blue Shirts, Royal Blue Shorts, Royal Blue Socks

Second Team Colours: All Yellow Shirts, Shorts, Socks

Programme: £2



Driving to the Ground



Exit M180 at Junction 3 onto the M181; go onto the roundabout just past Glanford Park. Then take the third exit onto Doncaster Road then at the roundabout at the Berkeley Hotel, take the third exit into Scotter Road. At Asda go straight ahead at the roundabout, then 2nd left into South Park Road then on to Sunningdale Road, turn right into Goodwood Road, at the end turn right into Ontario Road and Birch Park is at the end after the house just round the bend.

Please note: that Goodwood Road is not suitable for large vehicles. Instead, take second right off Sunningdale Road which is Quebec Road, then second right which is Ontario Road down to the bottom and ground is on the left.

Public Transport & Walking



2 minutes →



8 minutes

Train to **Scunthorpe Railway Station** then turn left and walk up to the top of Station Road and then turn right and walk up to the museum, then take the **Stagecoach East Midlands 3 bus** from Rowland Road to Maple Leaf and Quebec Road then take the first right into Ottawa Road and at the end turn right Ontario Road and the ground is at end on left.



Admission Price

Adults £6.00
Concessions (Over 65) £3.00
Under 16 £2.00
Under 12 free

Campion

Ground - Manningham Mills Ground, Scotchman Road Heaton, Bradford BD9 5AT

Telephone: 0113 231 1200

Founded: 1963

Capacity: 2,000 (150 Seated)

Nickname: Red and Black

Shirt Sponsors: Anytime Couriers, Sonadad Flooring

Kit Manufacturer: Adidas

First Team Colours: Red & Black Shirts, Black Shorts, Black Socks

Second Team Colours: All Royal Blue Shirts, Shorts, Socks

Programme: £2

Driving to the Ground



From the West Take the M62 to Junction 26 and then merge onto the M606 and from the east Junction 26 take the first exit onto the M606 and at junction three take the slip road and at the roundabout take the third exit for ring road west A6177 then at the lights go to the right filter to take a right into Manchester Road then first exit at the roundabout.

Then its second left first right then second left into Westgate and at the Toller roundabout go straight get into the right filter and turn back on yourself keep int the left filet and go straight on before Naffees Bakery turn left into Westburn Road and the ground is three hundred yards in front of you



Public Transport



4 minutes



618



7 mins

Train to **Bradford Interchange Railway Station** and walk over to the bus station and take the **First Bus in Bradford 618 bus** to Lillycroft Road at Naffees Bakery cross the road and take a right Westfield Road, ground is 300 metres in front of you (also known as Manningham Mills Cricket Club)



Admission Price

Adults £6.00

Concessions (Over 65) £3.00

Under 16 £2.00
Under 12 free

Eccleshill United

Ground – Cougar Park, Hard Ings Road, Keighley BD21 3RF

Telephone: (01274) 615739

Nickname: Eagles

Founded: 1948

Ground Capacity: 7,200 (2,120 Seated)

Shirt Sponsors: Servo Group

Kit Manufacturer: Puma

First Team Colours: All Blue Shirts, Shorts, Socks

Second Team Colours: All Pink Shirts, Shorts, Socks

Programme: £2



Driving to the Ground



From The North:

Take the A629 going southbound, at the first roundabout you reach in Keighley, take the first Exit onto A650 Hardings Road and then take the next left onto Royd Way, at the end of the street, turn right onto Royd Ings Avenue. The ground's main entrance should be on your right after passing Sunwin Accident & Repair Centre. For parking it is parking on Royd Way/Royd Ings Avenue.

From The East:

Come off the M62 at J26 and head North on the M606. At J3 turn off and take the 3rd exit at the roundabout onto the A6177. Stay on the ring road until you reach the A650. Turn left

towards Bingley. Stay on the A650, passing Skipton and Going through Bingley, and continue through Keighley. At the retail park turn right onto Royd Way. At the end of the street, turn right onto Royd Ings Avenue. The ground's main entrance should be on your right after passing Sunwin Accident & Repair Centre. For parking it is parking on Royd Way/Royd Ings Avenue.



From The South:

Follow the M1 going Northbound until you reach J29. Turn off the M1 and onto the M62 going westbound. Come off the M62 at J26 and head North on the M606. At J3 turn off and take the 3rd exit at the roundabout onto the A6177. Stay on the ring road until you reach the A650. Turn left towards Bingley. Stay on the A650, passing Skipton and Going through Bingley, and continue through Keighley. At the retail park turn right onto Royd Way. At the end of the street, turn right onto Royd Ings Avenue. The ground's main entrance should be on your right after passing Sunwin Accident & Repair Centre. For parking it is parking on Royd Way/Royd Ings Avenue.

From The West:

Travel along the A6068 going eastbound until you reach the roundabout in Cross Hills. Take the 3rd exit at the roundabout onto the A629. Follow that road until at the first roundabout you reach in Keighley, take the first Exit onto A650 Hardings Road and then take the next left onto Royd Way. At the end of the street, turn right onto Royd Ings Avenue. The ground's main entrance should be on your right after passing Sunwin Accident & Repair Centre. For parking it is parking on Royd Way/Royd Ings Avenue.

Public Transport



6 minutes



662



10 mins

Train to **Bradford Interchange Railway Station** then walk over to Stop D and take the **First Bus in Bradford 662 Shuttle Bus** to Alston Retail Park, cross the road and walk through the car park and then take a left onto Royd Ings Avenue and the ground is on the left.

Admission Price

Adults £6.00
Concessions (Over 65) £3.00
Under 16 £2.00
Under 12 free

Frickley Athletic

Ground - Tech5 Stadium Westfield Lane South Elmsall WF9 2EQ

Telephone: 01977 642460

Capacity: 2,100 (490 Seated)

Founded: 1910 (Frickley Colliery AFC)

Team Nickname: The Blues

Shirt Sponsors: SALUS Controls, Tiger Hobbies

Kit Manufacturer: Macron

First Team Colours: Blue & White Shirts, Blue Shorts, Blue Socks

Second Team Colours: All Grey Shirts, Shorts, Socks

Programme: £2



Driving to the Ground

North West 

Take the M6 to Junction 30, then exit onto M61 towards M62/ M65 then drive for around twenty miles then keep right at the fork, follow signs for M60 and merge onto M60 then continue onto the M62

At junction 32 of the M62 take the A639 exit to Pontefract/ Castleford at the roundabout take the 3rd exit onto Park Road/A639 go through one roundabout in Pontefract and just after the

Oriental Restaurant follow the road right down Mill Hill and after 600 yards take a right at the BP Garage and follow the signs for Barnsley and Acworth on the A628.

At the roundabout just after Acworth at the Suzuki Garage take the first exit onto Doncaster Road (A638) then after three miles take the second exit on the roundabout onto Minsthorpe Lane (B6474) (Signposted Doncaster) and at the T junction take a right into High Street at the bottom of the hill take a right into Doncaster Road and then first left into Westfield Lane at the Halifax Building Society down the lane till you come to the cricket club turn left to the football ground parking is in the local streets

North East & South

Take the A1 to junction 38 and take the A638 exit to Wakefield and follow this road for 2 ½ mile then take a left into Field Lane this becomes High Street and past the Railway Station to the bottom of the hill then take a right into Doncaster Road and then first left into Westfield Lane at the Halifax BS down the lane till you come to the cricket club turn left to the football ground parking is in the local streets

Public Transport



17 minutes

Train to **South Elmsall Railway Station** walk out of the Station and then walk down High Street to the end of the road turn right and then first left down Westfield Lane go down the lane till you come to the cricket club then turn left and walk down to the football ground which will be in front of you.



Admission

Adults £6.00

Concessions (Over 65) £3.00

Under 16 £2.00

Under 12 free

Where to Drink

The Sawmill pub and the Church Pub on Barnsley road for the best pint in the town there only 900 yards to the ground

Golcar United

Ground – Longfield Recreation Ground, Longfield Avenue Golcar HD7 4BT

Telephone: 07825744829

Founded: 1901

Capacity: 1,500 (100 Seated)

Team Nickname: White Rose

Shirt Sponsors: The Body Work

Kit Manufacturer: Macron

First Team Colours: Green & Black Shirts, Black Shorts, Green & Black Socks

Second Team Colours: All Purple Shirts, Shorts, Socks

Programme: £2

Driving to the Ground



Take the M62 to Junction 23 and merge onto New hey Road and at the roundabout take the second exit and then take the second right onto Longedge Road and follow the road right and take the second right after the Dusty Inn pub into Doodle Lane and follow it into Grove Lane by doing a slight left then at the Y junction go right into Stoney Lane.

Then first right into Leymoor Road then third left into Sycamore Road and take first left after Premier Stores into Longfield Road the entrance to the ground is 200 yards of the right walk up the path and the ground is on the right.



Public Transport & Walking



4 minutes



301



3 mins

Train to **Huddersfield Railway Station** then take a right out of the main entrance and follow the path to Trinity then walk straight on down to the bus station and from there at Stance H take the **First Bus in Halifax, Calder Valley & Huddersfield 301 Bus** to North Drive and then at the end take a left cross the road and the entrance to the ground is 10 yards on the right.



Admission Price

Adults £6.00
Concessions (Over 65) £3.00
Under 16 £2.00
Under 12 free

Handsworth

Ground – Olivers Mount, Darnall, Sheffield S9 4PA

Telephone - 01777 869468

Nickname: The Ambers

Founded: 1986 (Worksop Parramore FC)

Ground Capacity: 1,500 (200 Seated)

Shirt Sponsors: BMW Construction, VMB Autocentre

Kit Manufacturer: Macron

First Team Colours: Amber & Black Shirts, Black Shorts, Black Socks

Second Team Colours: All Red Shirts, Shorts, Socks

Programme: £2

Driving to the Ground



Exit the M1 (North) at junction 34 and at the roundabout, take the third exit and from the south take the fifth exit onto the Tinsley Viaduct and then fourth exit at the next roundabout onto the A631, at the lights use the two left hand lanes and turn left into Greenland Road, at the Darnall Post Office turn left onto Main Road, then take the blue sign for High Park into Oliver Drive and the ground is on the left at the end of the road



Public Transport



4 minutes →



95 →



15 mins

Train to **Sheffield Railway Station** then walk out of the main entrance then take a right take the Sheffield Blue Tram to Castle Square turn left walk straight into Arundel Gate to Stop AG2 take the **First South Yorkshire 95 bus** to Handsworth Road Oakley Drive walk back then take a right into Oliver Drive and the ground is on the left at the bottom of the road on the left.



4 minutes →



52 →



10 mins

Train to **Darnall Railway Station** then walk out of the main entrance then walk to the top of Station Road cross the road and turn right walk straight down to the Pharmacy take the **Stagecoach South Yorkshire 52 bus** to Handsworth Road/ Oliver Drive then take first left into Oliver Drive and follow it right and the ground is at the bottom of the road on the left

Admission Price

Adults £6.00
Concessions (Over 65) £3.00
Under 16 £2.00
Under 12 free

Horbury Town

Ground - Slazenger Sports Club Southfields Horbury WF4 5BH

Telephone: 07747757719

Nickname: Town

Founded: 1965

Ground Capacity: 1,500 (150 Seated)

Shirt Sponsors: Barrett Steel, Park Steel Structures

Kit Manufacturer: Kappa

First Team Colours: Red & Black Shirts, Black Shorts, Black Socks

Second Team Colours: All Blue Shirts, Shorts, Socks

Programme: £2



Driving to the Ground



Take the M1 to Junction 40 from the north first exit and from the south and third exit on the A658 and at Abduls take a right onto Broadway A642 and at the bottom take a right into Horbury Road and after Lockwood convenience Store first left into Daw Lane, then sharp right into Southfield Lane and then follow the signs for Slazenger Sports Club across the railway bridge

Public Transport



6 minutes



116



12 minutes

Train to **Wakefield Westgate Railway Station** then turn right out of the main entrance and then walk to the top of the station approach and then take a right onto Westgate cross the road and at Stop W8 just before the bridge take the **Yorkshire Travel 116 Bus** and take it to Hornby Working Mens Club on Cluttergate walk back to Lockwoods Convenience Store cross the road and turn right first left into Daw Lane, then sharp right into Southfield Lane and then

follow the signs for Slazenger Sports Club across the railway bridge and the ground is on the left.

Admission Price

Adults £6.00
Concessions (Over 65) £3.00
Under 16 £2.00
Under 12 free

Knaresborough Town

Ground - Manse Lane, Knaresborough, HG5 8LF
Telephone: 01423 548896
Nickname: Town
Founded: 1902
Ground Capacity: 1,000 (75 Seated)
Shirt Sponsors: Yorkshire Executive Travel, Calverts Carpets
Kit Manufacturer: Kappa
First Team Colours: Red Shirts, White Shorts, Black Socks
Second Team Colours: All Blue Shirts, Shorts, Socks
Programme: £2



Driving to the Ground

From North 

Take the A1 to Junction 47 and at the roundabout take the third exit onto the A59 and take the third exit at the next roundabout towards Knaresborough/ A59 and at GSPK Design or

third left take a left into Manse Road and the entrance to the ground is about 100 yards on the right

From East/ South 

A1 to Junction 45 Wetherby then after crossing the river bridge take a right into North Street and join B6164 to Knaresborough go straight on at the first roundabout then at the next and go straight at second roundabout and travel over River Bridge. Continue up the hill Manse Lane is first on right after the Esso Garage the ground is on the left just after Fairdeal Motors.



Public Transport



15 minutes

Train to **Knaresborough Railway Station** come out of the station go into Hilton Lane, then right into High Street which becomes York Road, right into Wetherby Road, left into Manse Lane and ground is on left after Fairdeal Motors.

Admission Price

Adults £6.00
Concessions (Over 65) £3.00
Under 16 £2.00
Under 12 free

Liversedge

Ground - Clayborn Ground, Quaker Lane, Hightown Road, Cleckheaton, WF15 8DF

Telephone: (01274) 682108

Nickname: Sedge

Founded: 1910

Ground Capacity: 2,000 (250 seated)

Ground Opened: 1919

Shirt Sponsors: Coread

Kit Manufacturer: Kappa

First Kit: Blue & White Verticals Stripes Shirts White Shorts and White Socks

Away Kit: Gold Shirts Black Shorts and Black Socks

Programme: £2

Driving to the Ground



Take the M62 to Junction 26 and from the east take the third exit at the roundabout and from the west take the first exit onto the A644 then take the first right into Coal Pit Lane and at the end take a right into Dep Lane and at the end take a left into Church Lane and at the end do a right and left Hare Lane and at Woodview House (on the right) take a left into Quaker Lane and the entrance to the ground is 100 yards on the right.

Public Transport & Walking



2 minutes



268A



12 minutes

Train to **Wakefield Westgate Railway Station** and then walk outside and take the **Arriva Yorkshire bus 268A bus** to King Edward VII memorial Park Greenside, then cross the road in Peyton Lane left into Westgate lane and cross the bridge, take the path on the left into Royal Wood Road and follow the road right, then turn left into Hightown Road and then turn left into Quaker Lane and ground is on left.



Admission Price

Adults £6.00

Concessions (Over 65) £3.00

Under 16 £2.00

Under 12 free

Where to Drink

In the town there is a number of bars but it was nice that they turned the old Station building into a nice pub which lies on Station Road and there is also the Chain Bar as well as The Malt Shovel, The Rose and Crown, The George as well as the club's bar.

Parkgate

Ground - Roundwood Sports Complex, Green Lane, Rawmarsh, Rotherham, S62 6LA

Telephone: (01709) 826600

Nickname: Steelmen

Founded: 1969 (BSC Parkgate FC)

Ground Capacity: 1,200 (300 Seated)

Shirt Sponsors:

Kit Manufacturer:

First Team Colours: Shirts, Shorts, Socks

Second Team Colours: Shirts, Shorts, Socks

Programme: £2



Driving to the Ground



Take the M18 to Bramley and take the third exit from the north and first exit from the south and at the masons Arms Roundabout take the third exit into Northfield Lane and follow the road right at Dalton magna and at the end of the road turn left onto the A630.

At the Mushroom roundabout take the third exit onto the A6123 and then fourth exit at the next roundabout into Barbes Avenue at the mini roundabout take the second exit into Green Lane and then third right down at Wing Wah restaurant the lane to the ground.

Public Transport & Walking



7 minutes



9



4 minutes

Train to **Rotherham Central Railway Station** then take a right on Bridge Street and cross the River Don and then take a left for the interchange and at Stop A5 take the **Stagecoach Yorkshire bus 9** to Green Lane at Oakes Avenue then walk across the road and down at Wig Whan restaurant the lane between the houses to the ground.

Admission Price

Adults £6.00

Concessions (Over 65) £3.00

Under 16 £2.00

Under 12 free

Penistone Church

Ground - Church View Road, Penistone, Sheffield, Yorkshire S36 6AT

Telephone - 01226 370095

Nickname: church

Founded: 1906

Ground Capacity: 1,200 (100 Seated)

Shirt Sponsors:

Kit Manufacturer:

First Team Colours: Shirts, Shorts, Socks

Second Team Colours: Shirts, Shorts, Socks

Programme: £2



Dribbling code

Driving to the Ground



North

Leave M1 at Junction 37, take third exit at the roundabout onto the A628 Manchester. After ½ mile take second exit at the roundabout to stay on the A628 Manchester, after approx. 4 mile take second exit to stay on the A628 Manchester, then at traffic lights turn left to Penistone Town Centre. On entering town centre after pelican crossing take first left Victoria Street then second left and the ground is on your right.

South

Leave M1 at J35A at roundabout take 2nd exit A616 Manchester. At next roundabout take 2nd exit A616 Manchester then take 1st exit signed Penistone, Huddersfield A629. Follow this road through Wortley, Thurgoland and then take B6462 then travel under three railway bridges, then turn sharp left after third bridge and follow road to the right onto Church View Road and the ground is approx. 600 yards on left.

Public Transport & Walking



10 minutes

Train to **Penistone Railway Station** then out of the main entrance and take the station road up to the main road there take a left onto Shrewsbury Road cross over the bridge then take the first left then first right into Church View Road and the ground is on the left after 150 yards.



Admission

Adults £6.00

Concessions (Over 65) £3.00

Under 16 £2.00

Under 12 free

Pickering Town

Ground - Recreation Club, off Mill Lane, Malton Rd, Pickering, YO18 7DB

Telephone: (01751) 473317

Nickname: Pikes

Founded: 1888

Ground Capacity: 1,950 (200 Seated)

Ground Opened: 1890

Shirt Sponsors:

Kit Manufacturer:

First Team Colours: Shirts, Shorts, Socks

Second Team Colours: Shirts, Shorts, Socks

Programme: £2



Driving to the Ground



Take the A19 and from the north take the first exit and from the south take the third exit at the roundabout taking the sign for A174 Whitby then take the slip road for the A172 Guisborough and at the end take a right, straight on and then third exit at the next two roundabouts, then straight on at the next four roundabouts, then take a right for Castleton Railway Station on the A170.

At the end of the road in Castleton take a right into High Street and cross the moors and at the end turn left back onto the A170 and at the roundabout into Pickering take the third exit and the ground is on the right after 50 yards.



Public Transport & Walking



2 minutes →



840 →



5 minutes

Train to **York Railway Station** then the **York & County Coastliner 840 bus** from outside the station to the Royal Oak and the Black Bull pubs at crossroads into Malton Road, right into Mill Lane, and ground is on right.

To get a direct bus back after the game walk to the opposite the Royal Oak and take the **York & County Yorkshire Coastliner bus 840** bus back straight to York it leaves at 17.05

Admission Price

Adults £6.00

Concessions (Over 65) £3.00

Under 16 £2.00

Under 12 free

Rossington Main

Ground - Welfare Ground, Oxford Street, Rossington DN11 0TE

Telephone: (01302) 865524 (Matchdays only)

Nickname: The Main

Founded: 1919

Ground Capacity: 2,000 (250 Seated)

Shirt Sponsors:

Kit Manufacturer:

First Team Colours: Shirts, Shorts, Socks

Second Team Colours: Shirts, Shorts, Socks

Programme: £2



Driving to the Ground



Take the A638 (take a right from the North left from the South) and enter New Rossington and go over the railway crossings, then passing the Welfare Club, Oxford Street is the next road on the right with the ground is at the bottom of Oxford Street.

Public Transport/Walking



2 minutes



355



7 minutes

Train to **Doncaster Railway Station** then take the **First South Yorkshire Bus 355** from Doncaster (Frenchgate) to Rossington (West End Lane at Oxford Street); then up Oxford Street and ground is at end of the street

Admission Price

Adult: £6.00,
Concessions (Over 65) £3.00
Under 16 £2.00
Under 12 free

Sheffield

Ground - The BT Local Stadium Sheffield Road Dronfield S18 2GD

Telephone 01246 292622

Nickname: The Club

Founded: 1857 (Oldest Football Club in the World) & (Founder Member of the Football Association 1863)

Ground Capacity: 2,089 (250 Seated)

Ground Opened: 1912 (Norton Woodseats F.C)

Shirt Sponsors:

Kit Manufacturer:

First Kit: Shirts Shorts and socks

Away Kit: shirts shorts socks

Programme: £2

Driving to the Ground



North East

Follow the M1/A1 and take Junction 35 e exit road for Sheffield then at the roundabout take the third exit onto the M18 then at Junction 32 exit onto the M1 and then at junction 33 take the first exit at the roundabout onto the A630 then take exit on Sheffield Parkway for the A57 then at the roundabout take the second exit onto the A57 then at the next roundabout take the first exit onto the A6152 and at the third roundabout onto the A61 then at the next roundabout take the second exit onto the B6057 and the ground is on the right just past the coach and Horses pub so turn left after the pub for the car park.



North West

Take the M60 to Junction 1 then at the roundabout take the second exit into Travis Bow then at the next roundabout take the second Exit and then right onto the A6 then at the third roundabout take first exit onto the A623 and just as you enter Calver just before the bus Stop take a left (Signposted Froggat) then first left into Main Road then first right onto A625 and after three miles at the Y junction take a right onto the B6054 then as you enter Dronfield Woodhouse at the new house with the an old church on your left take a right into Car Lane and continue this to the lights just after the rail bridge at the end of the road take a left and 20 yards on your left is the car park for the ground.



South

Take the M1 to junction 29 and at the roundabout take the second exit onto the A617 then at the next roundabout take the fourth exit onto the A61 and at the third roundabout take the third exit off the roundabout into the village of Dronfield. The ground is a few hundred yards down the hill on the right hand side and there is parking at the ground and in the pub car park.

Public Transport and Walking



Walk out of the Sheffield Railway Station and walk out on to Arundel Square there take a right into Pond Street and go up to the Sheffield Centre to Bus Stop FS4 on Flat Street then take the Stagecoach Yorkshire Che 43 to the Coach and Horses pub (very good refreshment) the ground is at the back of the pub.



The Alternative is to go to Dronfield Railway station and walk up the Sheffield Road to the Coach and Horses it's a fifteen minute walk or from outside Dronfield Station take the Stagecoach Yorkshire Che 43 to the Coach and Horses pub.



From the south go via Chesterfield Railway Station walk a few minutes to Holywell Road Stop V and take the Stagecoach Yorkshire Che 43 to the Coach and Horses pub.



The club house and groundhoppers yearly meeting place (Burp!)

Admission

Adults £6.00
 Concessions (Over 65) £3.00
 Under 16 £2.00
 Under 12 free

Tadcaster Albion

Ground - Zinspire Park, Ings Lane, Tadcaster, LS24 9AY

Telephone: 01904 606000

Nickname: The Brewers

Founded: 1892 (John Smiths FC)

Ground Capacity: 2,000 (160 Seated)

Ground Opened: 1894

Shirt Sponsors:

Kit Manufacturer:

First Team Colours: Shirts, Shorts, Socks

Second Team Colours: Shirts, Shorts, Socks

Programme: £2

Driving to the Ground



Take the M1 to junction 25 Boston Spa and from the South take the exit at the roundabout and from the North take the first exit and take the A659 to Tadcaster and at Samuel Smith Brewery take a right into the High Street and then first right into New Street and then first left for the ground which will be in front of you after 100 yards.



Public Transport & Walking



2 minutes



840



5 minutes

Train to **York Railway Station** then from Stop RJ take the **York & County Yorkshire Coastliner buses 840 bus** to John Smiths Brewery at the bus stop turn left into New Street, left into Ings Lane, and ground is at end

Admission Price

Adults £6.00

Concessions (Over 65) £3.00

Under 16 £2.00

Under 12 free

Thackley

Ground - Dennyfield, Ainsbury Avenue, Thackley, BD10 0TL

Telephone: (01274) 615571

Nickname: Dennyboys

Founded: 1930

Ground Capacity: 3,000 (300 Seated)

Shirt Sponsors:

Kit Manufacturer:

First Team Colours: Shirts, Shorts, Socks

Second Team Colours: Shirts, Shorts, Socks

Programme: £2



Driving to the Ground



Take the M62 Junction 27 and at the roundabout take the third exit at the first roundabout onto the A650 and from the north take the first exit at the first roundabout and then first exit at the next roundabout onto the A650 (Bradford Ring Road eastbound) Canal Road after the bridge take a the first right into Bolton lane then first left into Kings Road and at the roundabout take the second exit onto Highfield Road and at the Leeds Road Crossroads go straight on into Ainsbury Avenue and the ground is on the right.

Public Transport & Walking



6 minutes



60A



9 minutes

Train to **Leeds Railway Station** then walk out onto Wellington Street and take the second right into King Street and across from the Metropole Hotel take the **Keighley 60A Airline bus** to Leeds Road at Nisa, then walk back to the crossroads turn left into Thackley Road which becomes Ainsbury Avenue and ground is on right.

There are three good pubs the clubs own On Leeds Road, the Commercial Inn in Park Road which is only 100yards from the ground or the Great Northern beside the social club in Leeds Road



Admission Price

Adults £6.00
Concessions (Over 65) £3.00
Under 16 £2.00
Under 12 free

Wombwell Town

Ground: Recreation Ground, Station Road, Wombwell, S73 0BJ

Telephone:

Founded: 2018

Capacity: 1000 (100 Seated)

Team Nickname: The Wellers

Shirt Sponsors:

Kit Manufacturer:

First Team Colours: Shirts, Shorts, Socks

Second Team Colours: Shirts, Shorts, Socks

Programme: £2

Driving to the Ground



Take the M1 to Junction 36 and from the north take the exit at the roundabout and the third from the south, then at the next roundabout take the second exit onto the A6195, second exit at the next roundabout to stay on the A6195, then straight on at the next two roundabouts and then first exit at the next roundabout, then straight on at the next two then second exit at the third roundabout, then first exit at the next two which take you onto the A633.

The next roundabout takes the third exit to stay on the A633 and at the next roundabout take the third exit and the ground is on the left after 50 yards.



Public Transport



4 minutes



22X



8 minutes

Take the train to **Rotherham Central Railway Station** and turn right onto Bridge Street then after crossing the River Don bridge take a left and from Stance A3 at Rotherham Interchange take the **Stagecoach Yorkshire 22X bus** to Park Street on Kelvin Grove cross the road and take a left into Mayflower Way walk up to the roundabout and go straight on and the ground is on the right after 50 yards.

Admission

Adults £6.00

Concessions (Over 65) £3.00

Under 16 £2.00

Under 12 free

Division One

Promotion to Northern Counties East Premier Division or United Counties Premier North Division.

Appleby Frodingham

Ground - Brumby Hall Sports Ground Ashby Road Scunthorpe DN16 1AA

Telephone: (01724) 843024

Ground Capacity: 1,100 (60 Seated)

Nickname:

Shirt Sponsors:

Kit Manufacturer:

First Team Colours: Red & Black Shirts, Black Shorts, Black Socks

Second Team Colours: All Blue Shirts & Socks

Programme: £2

Driving to the Ground



From M18, take Junction 5 on to the M180. From M180, take Junction 3 onto the M181 (Scunthorpe West). At the roundabout, turn right onto A18 then straight on at the mini roundabout at McDonalds. At the next large roundabout, take the third exit (A18) up the hill to the next roundabout, turn left and the entrance to the ground is 100 metres on the left



Public Transport & Walking



15 minutes

Train to **Scunthorpe Railway Station** then walk out onto Station road then turn left and walk to the end, then turn left over the railway bridge then at the roundabout turn right into Brumby

Wood Lane then after 300 yards take a left into Brumby hall Gardens the ground is at the top of the Lane



Admission Price

Adults £6.00
Concessions (Over 65) £3.00
Under 16 £1.00
Under 12 free

Armthorpe Welfare

Ground - Welfare Ground, Church Street, Armthorpe, DN3 3AG

Telephone - (07775) 797013 - Match days only

Nickname: Wellie

Founded: 1926

Ground Capacity: 2,500 (250 Seated)

Shirt Sponsors:

Kit Manufacturer:

First Team Colours: Shirts, Shorts, Socks

Second Team Colours: Shirts, Shorts, Socks

Programme: £2

Driving to the Ground



Take the M18 to Junction 4 and from the North take the third exit and from the south the first exit on to the A630, at the second roundabout take the first exit into Hatfield Lane and at the mini roundabout take the second exit into Church Street and the ground is four yards on the left between Aldi and Morrisons.



Public Transport & Walking



6 minutes →



60A →



9 minutes

Train to **Doncaster Railway Station** then walk up to Trafford Gate road cross the road and walk to the top of West Laith Gate then take a right down Printing Office Road then at the mini roundabout take a right in Cleveland Street and from Stop CS1 take **First South Yorkshire 381 bus** which passes the ground on the right and get off at Morrisons on Church Street and walk up the path to the ground.

Admission Price

Adults £6.00

Concessions (Over 65) £3.00

Under 16 £1.00

Under 12 free

Athersley Recreation

Ground - Sheerien Park Ollerton Road Athersley S71 3DP

Telephone: 07910 121070

Nickname: Penguins

Founded: 1979

Ground Capacity: 2,000 (350 Seated)

Shirt Sponsors:

Kit Manufacturer:

First Team Colours: Shirts, Shorts, Socks
Second Team Colours: Shirts, Shorts, Socks
Programme: £2



Driving to the Ground



Follow the M1 motorway to Junction 38 Go down slip road to bottom then Go right back under the motorway and take first left onto Haigh Lane, continue to top of hill to T-junction, turn right into Woolley Edge Lane and follow to next T-junction (approx. 1.5 miles) in Staincross, and then turn left onto Shaw Lane and go to bottom of hill to junction of A61 and turn right towards Barnsley. Go to first set of traffic lights go straight through and take 1st left onto Newstead Road follow to the second roundabout turn right onto Ollerton Road and follow to the road to the left. Approximately 5 yards past second entrance on the left to Sheerien Park is between houses 123/125 Ollerton Road.



Public Transport & Walking



6 minutes



11



9 minutes

Train to **Barnsley Interchange Railway Station** then from Platform 9 bus stop take the **Stagecoach in Yorkshire 11 bus** from Eldon Street North a two minutes' walk away from the station, Trowell Way then walk up and follow the road left into Ollerton Way and cross the road and between the houses is the lane to the ground.

Admission Price

Adults £6.00

Concessions (Over 65) £3.00

Under 16 £1.00

Under 12 free

Brigg Town

Ground - The Hawthorns Ground, Hawthorn Avenue, Brigg DN20 8PG

Telephone: 01652 651605

Founded: 1863 (4th Oldest Non-League Club)

Nickname: The Zebras

Ground Capacity: 4,000 (300 Seated)

Shirt Sponsors:

Kit Manufacturer:

First Team Colours: Shirts, Shorts, Socks

Second Team Colours: Shirts, Shorts, Socks

Programme: £2



Driving to the Ground



Take the M18 to Junction 5 then join the M180 and take it to Junction 4 then at the roundabout take the first exit and the next roundabout take the third exit and then after 100 yards take the first exit at the roundabout for Brigg (A18) and continue into Brigg and just after crossing the river take second exit at the Bernard roundabout and then take second left into Wesley Road there is a sign on the right for Football Ground into Hawthorn Avenue follow the road round the bend and again there is the sign for the ground so you turn left and the ground is at the end of the lane where there is suitable parking.

Public Transport and Walking



6 minutes

Train to **Brigg Rail Station**. Walk the lane up to Queen Street then continue on the across the gravel into Barnard Avenue cross the road watch the speeding traffic walk up to the bend then turn right to the Grammar School then follow the road up to Glebe Road turn right and walk up to you reach Central Square then do a left right into Hawthorn Avenue there is a lane on your right the ground is 20 yards up the lane.

Admission

Adults £6.00

Concessions (Over 65) £3.00

Under 16 £1.00

Under 12 free

Clay Cross Town

Ground - Mill Lane, 1 Valley Road, Holmgate, Clay Cross S45 9QF

Telephone: 07542 715705 or 07980 354522

Founded – 1990 (Parkhouse FC)

Nickname: The Millers

Ground Capacity: 1,000 (100 Seated)

Shirt Sponsors:

Kit Manufacturer:

First Team Colours: Shirts, Shorts, Socks

Second Team Colours: Shirts, Shorts, Socks

Programme: £2

Driving to the Ground



Take the M1 junction 29 and from the north take the fourth exit and from the south take the first exit at the roundabout onto the A6175 and go straight on at the next two roundabouts at the T Junction take a right and then first left go past the library and the ground is on the right at the end of the village with a small car park.



Public Transport & Walking



2 minutes →



54A →



51 →



4 minutes

Train to **Chesterfield Railway Station** then turn right out of the main entrance and take the **Stagecoach in Yorkshire 54 bus** to Clay Cross Bus Station and walk over to Stance 4 and take the **Stagecoach in Yorkshire 51 bus** to Meadow Road and then take a left and then a right into Mill Lane the ground is on the right.

Admission Price

Adults £6.00

Concessions (Over 65) £3.00

Under 16 £1.00

Under 12 free

Club Thorne Colliery

Ground: Grange Road Stadium, Grange Road, Thorne, DN8 4NA

Telephone:

Founded: 1927

Capacity: 1,200 (500 Seated)

Nickname: Miners

Shirt Sponsors: Chesterfield Poultry, Sports Leisure Travel
Kit Manufacturer: Macron
First Team Colours: Blue & Black Shirts, Black Shorts, Black Socks
Second Team Colours: All Yellow Shirts, Shorts, Socks
Programme: £2

Driving to the Ground



Leave M18 at J6. At roundabout, take exit for Selby Road/A614. After about a mile turn right onto North Common Road. Continue for just over a mile over weak bridge and then at end of road turn right onto Moorends Road. After 300yards turn left onto Grange Road, then follow Grange Road all way to top and then turn right into entrance to ground.

Public Transport



9 minutes



387



8 minutes

Train to **Doncaster Railway Station** then walk out and cross the main road and take the first left into Laith Gate and at the end take a left and first right in Printing Office Street, at the end take a right into Cleveland Street and at Stop CS1 take the **First in Yorkshire 387 bus** to Northgate/Grange Road in Thorpe, then walk up and take first left into Grange Road and walk up to the cricket ground and take a right and walk down the path left to the football ground.

Admission

Adults £6.00
Concessions (Over 65) £3.00
Under 16 £1.00
Under 12 free

Crowe Colts

Ground: Windsor Park, Godnow Road, Crowle, Scunthorpe, DN17 4EE

Telephone:

Founded:

Capacity:

Nickname:

Shirt Sponsors:

Kit Manufacturer:

First Team Colours: All Red Shirts, Shorts & Socks

Second Team Colours: All White Shirts, Shorts & Socks

Programme: £2



Driving to the Ground



Take the M18 and then take the M180 at Junction 6 from the north first exit and from the south take the third exit at the roundabout and join the M180, then take Junction 1 for Bawtry, at the roundabout take the second exit for A18, then take a left at Stone Pets Lodge, at Medge hall follow the road right and at the toll house take a right over the bridge into Godnow Road with the ground on the right.

Public Transport



2 minutes



90



12 minutes

Train to **Althorp Railway Station** then take the **Stagecoach East Midlands 90 bus** to Field Side in Crowle then take a left into Godnow Road and the ground is on the right after about 12 minutes

Admission

Adults £6.00
 Concessions (Over 65) £3.00
 Under 16 £1.00
 Under 12 free

Dearne & District AFC

Ground – Kingsmark Park Kingsmark Way Goldthorpe S63 9BF

Telephone: 07590 213196

Founded- 1982

Capacity:

Nickname:

Shirt Sponsors:

Kit Manufacturer:

First Team Colours: Gold & Black Shirts, Black Shorts, Black Socks

Second Team Colours: All Yellow Shirts, Shorts, Socks

Programme: £2



Driving to the Ground



Take the M1 (A1) to junction 37 from the North take the third exit and from the south take the first exit at the roundabout onto the A635 and go through Leech and then take a left for the town centre and at the playground take a left into Kingsmark Way and the ground is on the left.

Public Transport & Walking



→ **16 mins**

Train to **Goldthorpe Railway Station** and then walk up to the Barnsley Road and turn left and walk straight down till you get to Summervale Park there turn right into Kingsmark Way and the ground is on the left at the bottom of the playground.

Admission Price

Adults £6.00

Concessions (Over 65) £3.00

Under 16 £1.00

Under 12 free

Doncaster City

Ground: Welfare Ground, Church Street, Armthorpe, DN3 3AG

Telephone:

Founded:

Capacity:

Team Nickname:

Shirt Sponsors:

Kit Manufacturer:

First Team Colours: All Sky-Blue Shirts, Shorts, Socks

Second Team Colours: All White Shirts, Shorts, Socks

Programme: £2

Driving to the Ground



Take the M18 to Junction 4 and from the North take the third exit and from the south the first exit on to the A630, at the second roundabout take the first exit into Hatfield Lane and at the mini roundabout take the second exit into Church Street and the ground is four yards on the left between Aldi and Morrisons.



Public Transport



6 minutes



60A



9 minutes

Train to **Doncaster Railway Station** then walk up to Trafford Gate road cross the road and walk to the top of West Laith Gate then take a right down Printing Office Road then at the mini roundabout take a right in Cleveland Street and from Stop CS1 take **First South Yorkshire 381 bus** which passes the ground on the right and get off at Morrisons on Church Street and walk up the path to the ground.

Admission

Adults £6.00

Concessions (Over 65) £3.00

Under 16 £1.00

Under 12 free

Glasshoughton Welfare

Ground - The Glasshoughton Centre, Leeds Road, Glasshoughton, WF10 4PF

Telephone (01977) 511234

Nickname: Welfare

Founded: 1964

Ground Capacity: 2,000 (170 Seated)

Shirt Sponsors:

Kit Manufacturer:

First Team Colours: Shirts, Shorts, Socks

Second Team Colours: Shirts, Shorts, Socks

Programme: £2



Driving to the Ground



Leave the M62 Junction 32, signposted Castleford/Pontefract (A639) and that is from the west first exit and third exit from the east. At the bottom of the slip road take the A656, taking care to pick up the middle lane for Castleford into Park Lane and after approx. ¼ mile, bear left at the first roundabout at the George Pub and, after a further ¼ mile, and straight on at the next roundabout on to Leeds Road with the ground is then 200 yards on the right.

Public Transport & Walking



12 minutes

Train to **Castleford Railway Station** leave station on south side and left into Cambridge Street, right into University Street, left into Lower Oxford Street, then at the shops (Jumbo House) take right into Vickers Street which will become Lisheen Avenue just after the Social Club at the mini roundabout walk on at the end of the road, left into Leeds Road and ground is on left.



Admission Price

Adults £6.00
Concessions (Over 65) £3.00
Under 16 £1.00
Under 12 free

Goole

Ground - Victoria Pleasure Grounds Marcus Street Goole East Yorkshire DN14 6TN
Telephone - 01405 762794
Nickname: The Vikings

Founded: 1912 (Goole Town)
Ground Capacity: 3,000 (300 Seated)
Shirt Sponsors:
Kit Manufacturer:
First Team Colours: Shirts, Shorts, Socks
Second Team Colours: Shirts, Shorts, Socks
Programme: £2

Driving to the Ground

North East & North West



Leave the M62 at Junction 36 and at the first roundabout take the third exit and straight through the next roundabout follow the signs to Goole Town Centre. Turn right at the second set of traffic lights onto Boothferry Road it signed for the club. Turn right again after 300 yards onto Carter Street. The Victoria Pleasure Grounds is located at the bottom end of Carter Street.



South



Leave the M1 at junction 32 onto the M18 then take the righthand lane onto the M62 and leave at junction 36 and follow the above directions.

Public Transport and Walking



8 minutes

Train to **Goole Railway Station** walk out of the Station across the car park into Booth Ferry Road. Turn left and walk up the road cross over when you get to Adecco turn left down Dunhill Road till you see the ground on your left turn left into Marcus Street.

Admission

Adults £6.00

Concessions (Over 65) £3.00
Under 16 £1.00
Under 12 free

Harrogate Railway Athletic

Ground - Station View Ground, Starbeck Harrogate HG2 7JA

Telephone - 01423 883104

Nickname: The Railway Men, The Locomotives

Founded: 1935

Ground Capacity: 3,500 (300 Seated)

Shirt Sponsors:

Kit Manufacturer:

First Team Colours: Shirts, Shorts, Socks

Second Team Colours: Shirts, Shorts, Socks

Programme: £2



Driving to the Ground

North West



Take the M6 to Junction 36 take the first exit onto the A65 and follow it to Skipton then take a left onto the A59 and follow it to Harrogate and stay on the A59 to Knaresborough Road. After 1.5 miles turn left at a pelican crossing into Station View, just before the level crossing you will see the Henry Peacock pub take the first left and the ground is at the bottom of the road.

North West



Take the A1 (M1) to Junction 48 and take exit and follow the signs for Boroughbridge (A6055) at the top of the slip way take a left then at the roundabout take the fourth Exit onto the A59 and continue through Boroughbridge into Harrogate and after the level crossing at Starbeck railway station take a first right for the ground.



Take the A1 to junction 47, and then take the A59 exit to Knaresborough/ Harrogate Airport/ York and follow the signs for Harrogate (A59) then at the roundabout take the second exit for Knaresborough, then in the town at the lights take a left into Bond Road then follow the A59 into Harrogate. Just past Starbeck Railway station (on the right) you will see the Henry Peacock pub take the first right and after about 20 yards then turn right and the ground is at the bottom of the road.

Public Transport and Walking



4 minutes

Train to **Starbeck Railway Station** come out onto High Street turns left then walk 20 yards then turn right the ground is at the bottom of the road on the left.

Admission

Adults £6.00
Concessions (Over 65) £3.00
Under 16 £1.00
Under 12 free

Where to Drink

The Sports Bar inside the Ground is friendly & welcoming to all fans.

Ickley Town

Ground - Ben Rhydding Sports Club, Constance Road Ilkley LS29 8AW
Telephone: 01643 123935
Founded: 1960
Capacity: 1,200 (180 seated)
Team Nickname: Baht
Shirt Sponsors:
Kit Manufacturer:
First Team Colours: Shirts, Shorts, Socks
Second Team Colours: Shirts, Shorts, Socks
Programme: £2

Driving to the Ground



From the North take junction 36 take the first exit onto the A65 and go straight on at the next two roundabouts and at Skipton Lower Roundabout take the first exit onto the A59 then straight on at the next roundabout and second at the next roundabout back onto the A65 and go straight through Ikley till you get to the cricket ground on your left there take a left and then right for the football ground down to the car park

From the south take Junction 31 and the roundabout take the third exit and at the second go straight on the A59 and Skipton Lower Roundabout take the second exit and then follow the above directions from the North.



Public Transport & Walking



Train to Ben Rhydding Railway Station and walk to the top of the approach and turn left and go to the top of Wheatley Road and then turn right onto Leeds Road and the ground is about 100 yards on the left



Admission

Adults £6.00
Concessions (Over 65) £3.00
Under 16 £1.00
Under 12 free

Leeds UCFA

Ground: The Welfare Stadium, Crofton Community Centre, Middle Lane, New Crofton, Wakefield, WF4 1LB

Telephone: (01924) 866010

Founded: 2010

Capacity:

Team Nickname: UCFA

Shirt Sponsors:

Kit Manufacturer:

First Team Colours: Shirts, Shorts, Socks

Second Team Colours: Shirts, Shorts, Socks

Programme: £2

Driving to the Ground



M1: Go to junction 40 or 41 head towards Wakefield, leave Wakefield on the A638 Doncaster Road (past Wakefield Trinity Rugby League Ground) and after about two miles go past transport cafe/petrol station (Redbeck) on right, under bridge, then turn right opposite the Crofton Arms. Follow road through Crofton Village turn left 200 yards after Costcutter mini-market at the Bus Stop then turn right onto Middle Lane signposted Crofton Community Centre. Entry to the ground, refreshments & bar facilities are through the Community Centre accessed via the main double electric sliding doors & canopy.

A1: Leave at Junction 38 take the A638 towards Wakefield passing through villages North Elmsall, Ackworth and Wragby (Nostell Priory on the right-hand side after Wragby). The turning for Crofton is two miles past the priory, at the Cock and Crown Public House turn left down the hill, turning left again at the mini roundabout then follow the road through Crofton village turn left after the Costcutter mini-market at the Bus Stop and entrance is as above.



Public Transport



9 minutes




195 or 196



5

minutes

Train to **Wakefield Kirkgate Railway Station** then walk out and take a left and walk up to the main road and then turn right and at the bus stop take the Arriva Yorkshire 195, 196, to Crofton (Santingley Lane, The Slipper Public House), then left into Spring Lane, right into Middle Lane, ground at end.



Admission

Adults £6.00
Concessions (Over 65) £3.00
Under 16 £1.00
Under 12 free

Louth Town

Ground: The Weston Group Stadium, Main Street, Saltfleetby LN11 7SS

Telephone:

Founded: 2007

Capacity: 1,000 (50 Seats)

Team Nickname: The White Wolves

Shirt Sponsors:

Kit Manufacturer:

First Team Colours: Shirts, Shorts, Socks

Second Team Colours: Shirts, Shorts, Socks

Programme: £2



Driving to the Ground



Take the M180 to Junction 5 at the roundabout take the fourth exit at the roundabout, then take the first exit at the next roundabout onto the A18, Follow the signs for the A18 till the junction with the Ludborough By pass there take a right for Louth A16, at the roundabout take the second exit, at the roundabout take the second exit onto the Louth By-pass.

Go straight on at the next roundabout then take the second exit at the next roundabout onto the A157, then at the next roundabout take the second exit onto the B1200 the ground is on the left just past Saltferryby Post Office.

Public Transport



4 minutes →



50 →



50A →



3 minutes

Train to **Grimsby Town Railway Station** then walk up the Station Approach and then turn left into Bethlehem Street and at the church bus stop take the **Stagecoach East Midlands 51 bus** to Louth Bus Station and then take the Peters Coaches 50A bus to the Post Office in Saltferryby and the ground is on the left

Admission

Adults £6.00

Concessions (Over 65) £3.00

Under 16 £1.00

Under 12 free

Maltby Main

Ground - Muglet Lane, Maltby, Rotherham, S66 7JQ

Telephone: (07795) 693683

Nickname: Miners

Founded: 1916

Ground Capacity: 2,000 (150 Seated)

Shirt Sponsors:

Kit Manufacturer:

First Team Colours: Shirts, Shorts, Socks

Second Team Colours: Shirts, Shorts, Socks

Programme: £2



Driving to the Ground



Exit M18 at Junction 1 with A631, it's two miles into Maltby, right at traffic lights at Queens Hotel corner on to B6427 Muglet Lane and the ground ¾ mile on left.

Public Transport & Walking



2 minutes



X2



7 minutes

Train to **Rotherham Central Railway Station** then walk from the station and take the **First South Yorkshire X2 bus** from Rotherham (Interchange) to Maltby High Street. Then walk from the stop at crossroads in town centre turn right (Drive Hairdressers) into Muglet Lane, and ground is on left (½m).


Admission Price

Adults £6.00
 Concessions (Over 65) £3.00
 Under 16 £1.00
 Under 12 free

Nostell Miners Welfare

Ground - The Welfare Ground, Middle Lane, New Crofton, WF4 1LB
Telephone: (01924) 866010
Nickname: The Welfare

Founded: 1928
Ground Capacity: 1,500 (100 Seated)
Shirt Sponsors:
Kit Manufacturer:
First Team Colours: Shirts, Shorts, Socks
Second Team Colours: Shirts, Shorts, Socks
Programme: £2



Driving to the Ground



M1: Go to junction 40 or 41 head towards Wakefield, leave Wakefield on the A638 Doncaster Road (past Wakefield Trinity Rugby League Ground) and after about two miles go past transport cafe/petrol station (Redbeck) on right, under bridge, then turn right opposite the Crofton Arms. Follow road through Crofton Village turn left 200 yards after Costcutter mini-market at the Bus Stop then turn right onto Middle Lane signposted Crofton Community Centre. Entry to the ground, refreshments & bar facilities are through the Community Centre accessed via the main double electric sliding doors & canopy.

A1: Leave at Junction 38 take the A638 towards Wakefield passing through villages North Elmsall, Ackworth and Wragby (Nostell Priory on the righthand side after Wragby). The turning for Crofton is two miles past the priory, at the Cock and Crown Public House turn left down the hill, turning left again at the mini roundabout then follow the road through Crofton village turn left after the Costcutter mini-market at the Bus Stop and entrance is as above.

Public Transport & Walking



6 minutes



195 or 196



9

minutes

Train to **Wakefield Kirkgate Railway Station** Just walk over to Stop K5 and get the **Arriva Yorkshire buses 196 buses** too opposite the Nostell Colliery Wheel turn left into Spring Lane, then first left into Middle Lane and entrance to ground is on left at the end of the lane just past the rugby pitches.



Admission Price

Adults £6.00
 Concessions (Over 65) £3.00
 Under 16 £1.00
 Under 12 free

Route One Rovers

Ground: Myra Shay, 489 Barkerend Road, Bradford, BD3 8QX

Telephone:

Founded: 2013

Capacity: 1,200 (150 Seated)

Nickname: ROR

Shirt Sponsors:

Kit Manufacturer: Kappa

First Team Colours: All Grey Shirts, Shorts, Socks

Second Team Colours: Red & White Shirts, Red Shorts, Red & White Socks

Programme: £2



Driving to the Ground



Take the M62 to junction 26. Join M606 leave at Junction three, then join the A6117 then take the fourth exit at the roundabout, then go straight on at Asda, take second exit at Stiker Roundabout, at the Habibs Crossroads take a left into Barkenend Road, the ground is on the right with plenty parking.

Public Transport



4 minutes →



X11 →



1 minute →

Train to **Bradford Interchange Railway Station** you should head for the coach/bus area and take the **First Bradford X11 bus** to Fitzroy Street/Barkenhead Road then turn left and the ground is on the left after 100 yards.



Admission

Adults £6.00
Concessions (Over 65) £3.00
Under 16 £1.00
Under 12 free

Selby Town

Ground: The Rigid Group Stadium Richard Street, Selby, YO8 4BN
Telephone: (01757) 210900

Nickname: The Robins
Founded: 1919
Ground Capacity: 4,000 (300 Seated)
Shirt Sponsors:
Kit Manufacturer:
First Team Colours: Shirts, Shorts, Socks
Second Team Colours: Shirts, Shorts, Socks
Programme: £2



Driving to the Ground



Take the A1 to Junction 50 and at the roundabout take the first exit for Thirsk then take the first right and follow this road to Shipton just after the railway bridge take a right onto the A19 then after two miles take a right and follow the signs for York go straight through York following the signs for A19 continue on through Fulford and continue to the roundabout with Greencourse Grocery take the second exit and keep on the A19 into the town of Selby at the church turn right into Scott Road then after 200 yards into Richard Street the ground is at the bottom of the road with plenty of Parking.





South

M62 to Junction 34 then first exit onto the A19 and follow the signs to Selby at Selby cross go straight on into Scott road then 200 yards turn left into Richard Street and the ground is at the bottom of the Street with plenty of parking around

Public Transport & Walking



15 minutes

Train to **Selby Railway Station** take a left out of station into Station Road, right into Park Street, left into The Crescent which becomes Gowthorpe, right into Scott Road, left into Richard Street and ground is at end.

Admission Price

Adults £6.00

Concessions (Over 65) £3.00

Under 16 £1.00

Under 12 free

South Leeds

Ground: South Leeds Stadium, Belle Isle, Leeds LS11 2JJ

Telephone:

Founded:

Capacity: 3,450 (500 Seated)

Nickname:

Year Ground Opened:

Shirt Sponsors:

Kit Manufacturer:

First Team Colours: Shirts, Shorts, Socks

Second Team Colours: Shirts, Shorts, Socks

Programme: £2


Driving to the Ground



From the West: exit M62 at junction 28. At roundabout first exit onto A653 signposted Leeds. At next roundabout take second exit onto A653 signposted Leeds. At next roundabout again take second exit onto A653 signposted Leeds. As road forks, branch right onto Dewsbury Road signposted Leeds South. After approx' 1 mile (having passed Tommy Wass pub on your left, and The Broadway on your right.) turn right between the Kwik Fit garage and the Dewsbury Road Social Club onto Middleton Grove. The stadium is at the top of the hill on your left.



From the East: Leave the M62 at junction 29 then at roundabout take the third exit, then join the M1 motorway signposted The North. Branch right onto the M621 signposted Leeds City Centre, leave the M621 at junction 5 then turn left into Tunstall Road, signposted Hunslet – Beeston. At second set of traffic lights turn left onto A653 Dewsbury Road. After 800yards turn left at lights between Kwik Fit garage and Dewsbury Road Social Club onto Middleton Grove. The Stadium is at the top of the hill on your left.



Public Transport



7 minutes



202



20 minutes

Train to **Leeds Railway Station** then walk to the stop of Station Approach and then take first left and at the end and cross the road turn left and walk down to Stop F and take the **Arriva in Yorkshire 202 bus** to Cross Flatts Park then walk back and take a right into Middleton Grove and the ground is on the left take a left and walk up the lane to the ground.

Admission

Adults £6.00
Concessions (Over 65) £3.00
Under 16 £1.00
Under 12 free

Wakefield AFC

Ground – Be Well Stadium Doncaster Road, Wakefield WF1 5EY

Telephone: 01226710560

Nickname: Field

Founded: 2019

Ground Capacity: 9,000 all Seated

Shirt Sponsors:

Kit Manufacturer:

First Team Colours: Shirts, Shorts, Socks

Second Team Colours: Shirts, Shorts, Socks

Programme: £2

Driving to the Ground



South

Leave M1 at J39 take the third exit at the roundabout along the A636 signposted Wakefield. Follow A636 until you reach the roundabout after passing B&Q on your left, turn right onto the A638, follow this signposted towards Doncaster and stadium car park will be on your right.

From North:

Leave M1 at J41 at the roundabout take the first exit onto the A650, go straight on at the next two roundabouts and the same at the McDonalds roundabout, join onto the A61/650, at the lights take the left filter into Leeds Road, at the roundabout take the first exit into Marsh Road, at the roundabout take the second exit onto Kirkgate, stay in the left -hand lanes and continue onto Doncaster Road and car park and ground will be on right hand side.



Public Transport & Walking



4 minutes



189



4 minutes

Train to **Wakefield Kirkgate Railway Station** turn right then from Stop K take the **Arriva Yorkshire 189 bus** cross the road and the ground is on the right after 200 yards.

Admission Price

Adults £6.00

Concessions (Over 65) £3.00

Under 16 £1.00

Under 12 free

Winterton Rangers

Ground - West Street, Winterton, Scunthorpe, DN15 9QF

Telephone: (01724) 732628

Nickname: Rangers

Founded: 1934

Ground Capacity: 3,000 (250 Seated)

Shirt Sponsors:

Kit Manufacturer:

First Team Colours: Shirts, Shorts, Socks

Second Team Colours: Shirts, Shorts, Socks

Programme: £2



Driving to the Ground



Take the M180 to junction 3 and join the M181 and go straight on at the roundabout then go straight on at three roundabouts and at the fourth take the second exit onto the A1077 and at Winterton Roundabout take the second exit into Earls Gate and first right into West Street at the mini roundabout and follow the road round to the right and the ground is on the left.

Public Transport & Walking



Train to **Scunthorpe Railway Station** walk up and then walk over the road to the Job Centre and then take a left and walk up to the Magistrates Court in Lantham Road and then do a right and left and pass the police station and go to the top of Shelford Street then again do a right and then left into Francis Street, then take the **Stagecoach Lincolnshire buses 350/360** to Winterton Earls Gate Road at Northlands Road South; then left into Northlands Road South, right into West Street and ground is on left. The closest pub is the George in Market Street which is 200 yards walk from the ground.



Admission Price

Adults £6.00
Concessions (Over 65) £3.00
Under 16 £1.00
Under 12 free

Worsbrough Bridge Athletic

Ground - Park Road, Worsbrough Bridge, Barnsley, S70 5LJ

Telephone: (01226) 284452.

Nickname: The Bridger's

Founded: 1923
Ground Capacity: 2,000 (175 Seated)
Shirt Sponsors:
Kit Manufacturer:
First Team Colours: Shirts, Shorts, Socks
Second Team Colours: Shirts, Shorts, Socks
Programme: £2

Driving Directions



From M1 take Junction 36 then at the roundabout take the third exit from the south first exit from the North then at the next roundabout take the first exit onto the Sheffield Road/ A61 the ground is approx. 2 miles from the junction, next to Worsbrough Mill Museum Car Park on the left and side as you enter the town.

Public Transport/Walking



6 minutes



66 or 225



9

minutes

Train to **Barnsley Railway Station** then take the **Stagecoach Yorkshire buses 66/265** from Barnsley (Interchange) pass ground on right.



Admission Price

Adults £6.00
Concessions (Over 65) £3.00
Under 16 £1.00
Under 12 free